

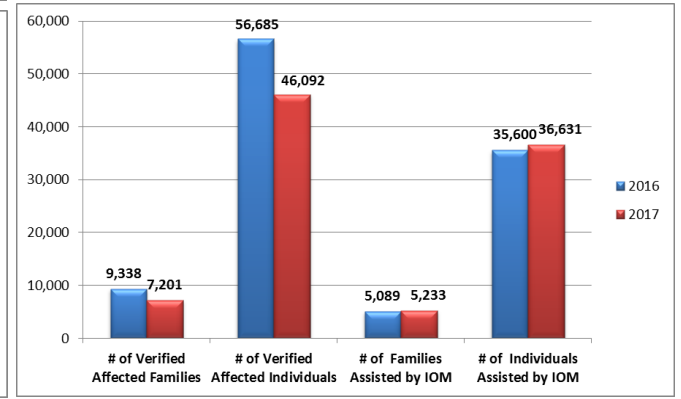
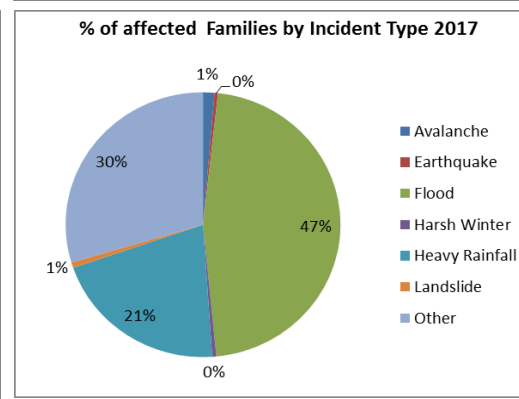
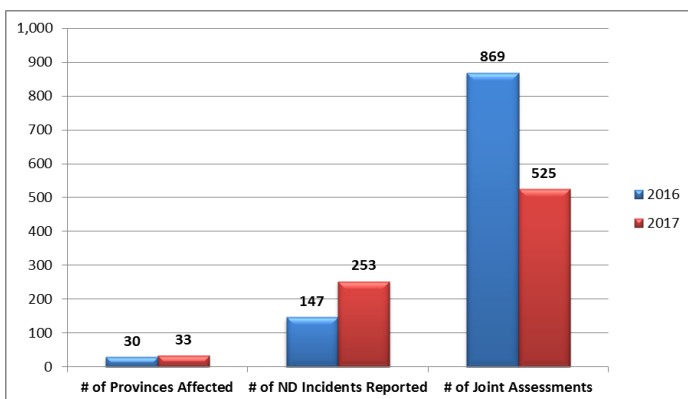
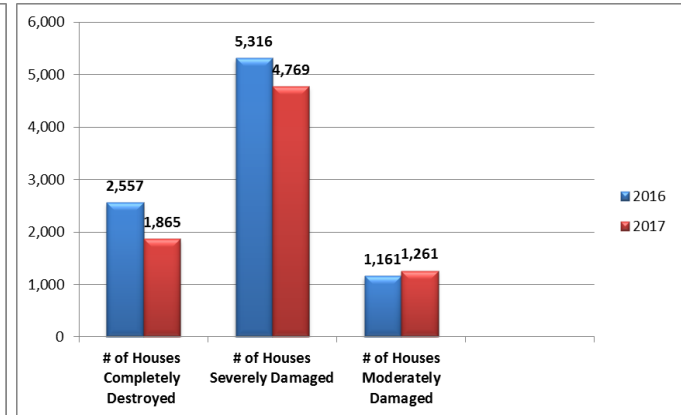
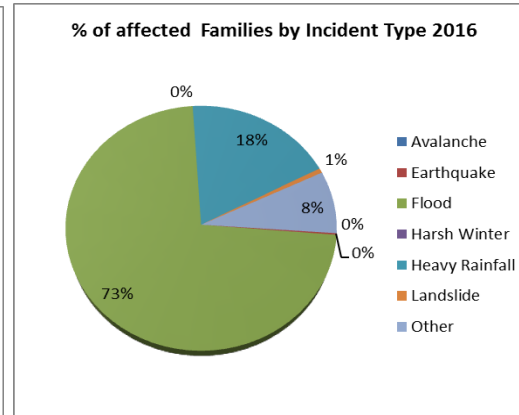
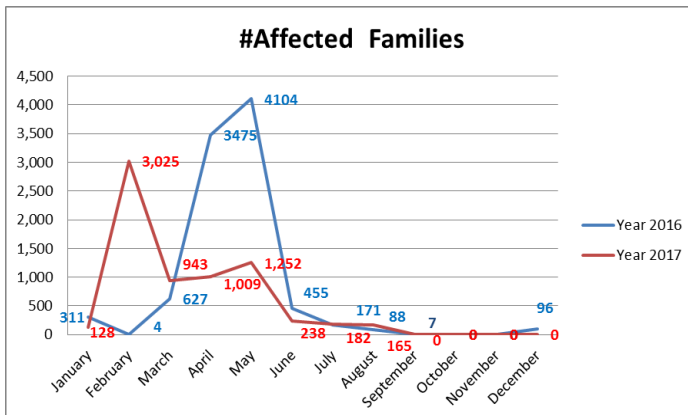


Period:	Week Starting Date	Week Ending Date
Submission Date:	20 September 2017	26 September 2017
	27 September 2017	

Cumulative Highlights 01 January to 26 September 2017

# of Provinces Affected	# of ND incidents Reported	# of Joint Assessments	# of Reported Affected Families	# of Reported Affected Individuals	# of Houses Completely Destroyed	# of Houses Severely Damaged	# of Houses Moderately Damaged	# of Individuals Deaths	# of Individuals Injured	# of Verified Affected Families	# of Verified Affected Individuals	# of Families Assisted by IOM	# of Individuals Assisted by IOM
33	253	525	15,554	108,853	1,865	4,769	1,261	121	104	7,201	46,092	5,233	36,631

2016 vs 2017 Analysis



Weekly Highlights 20 September – 26 September 2017

# of Provinces Affected	# of ND incidents Reported	# of Joint Assessments	# of Reported Affected Families	# of Reported Affected Individuals	# of Houses Completely Destroyed	# of Houses Severely Damaged	# of Houses Moderately Damaged	# of Individuals Deaths	# of Individuals Injured	# of Verified Affected Families	# of Verified Affected Individuals	# of Families Assisted by IOM	# of Individuals Assisted by IOM
0	0	0	0	0	0	0	0	0	0	0	0	0	0

Natural Disasters, Coordination and DRR activity UPDATE: 20 September - 26 September 2017

No new natural Disaster incident recorded during the reporting period.

Updates:

Kunar:

As per initial report by ANDMA on 16 September; 64 families were affected by heavy rainfall in Chawkay, Nurgal, Khas Kunar, Asadabad, Shigal, Dangam and Asmar districts. Joint assessment team consisting of IOM, ANDMA, WFP and district authorities initiated joint assessment on 18 September. 26 families were found affected and eligible for humanitarian assistance. IOM distributed NFIs and RRD distributed hygiene kits in Chawkay, Khas Kunar, Asadabad and shigal districts, while ARCs distributed NFIs in Dangam and Asmar districts while food needs has been referred to WFP.

Balkh:

As per initial report obtained from ANDMA; 250 families were reportedly affected by Amo river riverbank erosion in Shortepa district. Following PDMC coordination meeting, a joint assessment team consisting of IOM, WFP, ANDMA, OHW initiated assessment in the affected area. 107 Families were found affected and eligible for humanitarian assistance, IOM distributed emergency shelter module and family tents while food needs were covered by WFP.

Disaster Risk Reduction (DRR):

The second round of the community based disaster risk management (CBDRM) training workshop initiated in Panjsher province, Shutal district, Bostan and Dahkalan village on 24 September for five days. 42 members of the community (22 male and 20 female) including a staff from ANDMA, DoRRD and district authorities are participating in the training that will conclude on 28 September. Following the second round of the training of early warning, search and rescue and first aid, the community will be equipped with light early warning, search and rescue and first aid tools and equipment to allow community first responders intervene during disasters and be prepared for any natural disaster event.

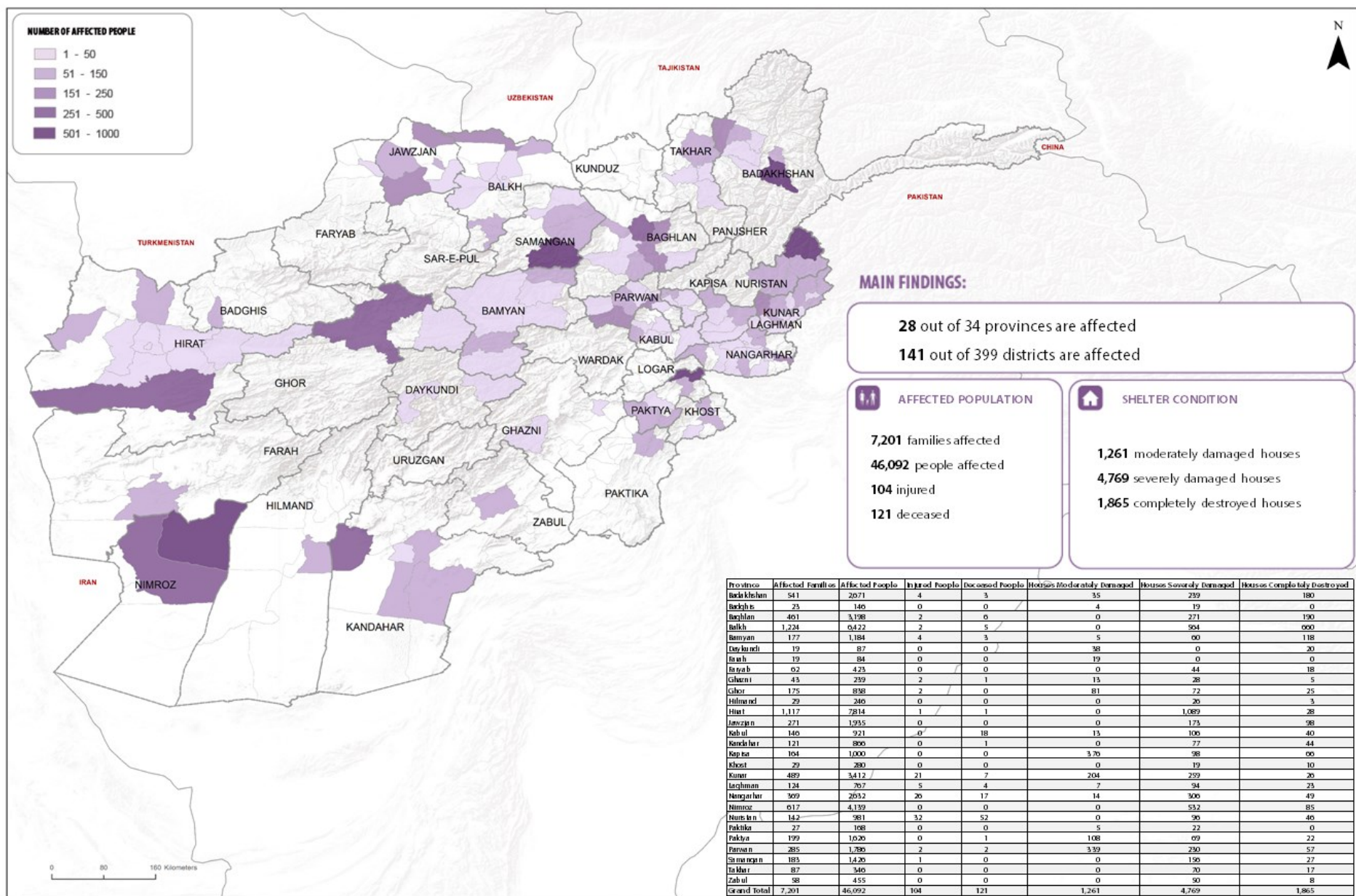
The first round of the community based disaster risk management (CBDRM) training workshop initiated in two communities of Kapisa province, Mahmud Raqi, Badam Ali and Ali Khil villages on 24 September that will conclude on 28 September. 72 members of the community (42 male and 30 female) including a staff from ANDMA, DoRRD and district authorities are participating in the training.



Assessment and distribution of emergency shelter module to Amo riverbank erosion affected families, Shortepa district, Balkh province, 21 September, 2017 @ IOM



Community Based Disaster Risk Management (CBDRM) training workshop, Bostan village, Shutol district, Panjsher province –24 September, 2017 @ IOM



Note: The figures on the map is extracted from Multi-sector Rapid Assessment Form (MSRAF) database, the differences in the figures on the first page is due to MSRAFs not yet submitted to IOM and yet to be encoded in HAP DB.

Stock Update Countrywide (26 September 2017)

Region	Warehouse	Winter Kit	Family Revitalisa- tion Kit	Emergency Shelter Kit	Tarpaulin	Blanket Mod- ule	Household Module	Winter Clothing Module	Solar Module	Family Tent
Central	Kabul	1	0	418	0	521	274	624	2,089	784
	Logar	0	0	272	0			4	0	0
Sub Total		1	0	690	0	521	274	628	2,089	784
Central Highland	Bamyan Centre	0	0	544	0	1,011	768	763	394	184
	Daikundi-Nilli	0	0	272	33	1,042	398	638	495	100
	Lal Wa Sare Jungle	0	0	224	0	545	321	204	187	50
Sub Total		0	0	1,040	33	2,598	1,487	1,605	1,076	334
Northeast	Badakshan-Faizabad	12	1	25	0	2,112	807	1,008	383	316
	BDK-Ishkashim-FOCUS	38	0	0	0	0	0	0	0	0
	BDK-Wakhan-FOCUS	0	0	0	0	100	0	89	0	0
	BDK-Sheghnan-FOCUS	0	0	0	0	89	0	0	0	0
	BDK-Shukai-FOCUS	75	0	0	0	0	0	0	0	0
	BDK-Nussai-FOCUS	85	0	0	0	0	0	0	0	0
	BDK-Maymai-FOCUS	100	0	0	0	0	0	0	0	0
	Badakshan-Ishkashim	500	0	0	0	0	0	0	0	0
Takhar-Taloqan	0	0	56	0	15	443	150	165	100	
Sub Total		810	1	81	0	2,316	1,250	1,247	548	416
Southeast	Ghazni	0	0	111	0	168	185	73	187	56
	Paktia-Gardez	0	0	344	0	1,352	1,025	666	316	303
Sub Total		0	0	455	0	1,520	1,210	739	503	359
West	Herat	0	0	839	601	1226	862	456	616	397
	Ghor-Chaghcharan	0	55	0	0	22	200	122	0	0
	Farah	0	0	168	0	14	214	100	100	0
	Badgish	0	5	105	0	65	115	83	82	0
Sub Total		0	60	513	601	528	1,391	761	798	397
East	Jalalabad	245	0	1527	626	1809	1,585	414	946	502
Sub Total		245	0	830	626	1,116	1,591	414	951	502
North	Mazar	0	8	302	22	1,722	1,010	817	127	830
	Faryab	0	59	278	0	476	198	150	0	49
Sub Total		0	67	685	22	2,198	1,208	967	127	884
South	Helmand	0	0	100		121	121	71	100	27
	Nimruz	0	0	13	0	0	0	5	0	5
	Kandahar	0	0	818	67	1,106	1,118	566	325	389
Sub Total		0	0	431	67	1,227	1,239	642	425	421
Grand Total		1,056	128	4,725	1,349	12,024	9,650	7,003	6,517	4,097

AFGHANISTAN IOM Humanitarian Assistance Program (HAP) Stock update – 26 September 2017

Disclaimer and Source: Data is from IOM Humanitarian Assistance Database (HADB). This map is compiled by IMMAP. Datum/Projection: WGS84/Geographic. Date created: 15/08/2017
 IMMAP in Afghanistan is funded by The United States Agency for International Development (USAID) Office of U.S. Foreign Disaster Assistance (OFDA). The data, boundaries and names are the designations used on this map do not imply official endorsement or acceptance by IMMAP or USAID/OFDA. All information is the best available at the time this map was produced. For copies or information regarding specific data sources and methodology: www.iom.int/afghanistan

Legend

- Blue square: District with IOM warehouse presence
- Green square: Warehouse managed by FOCUS

